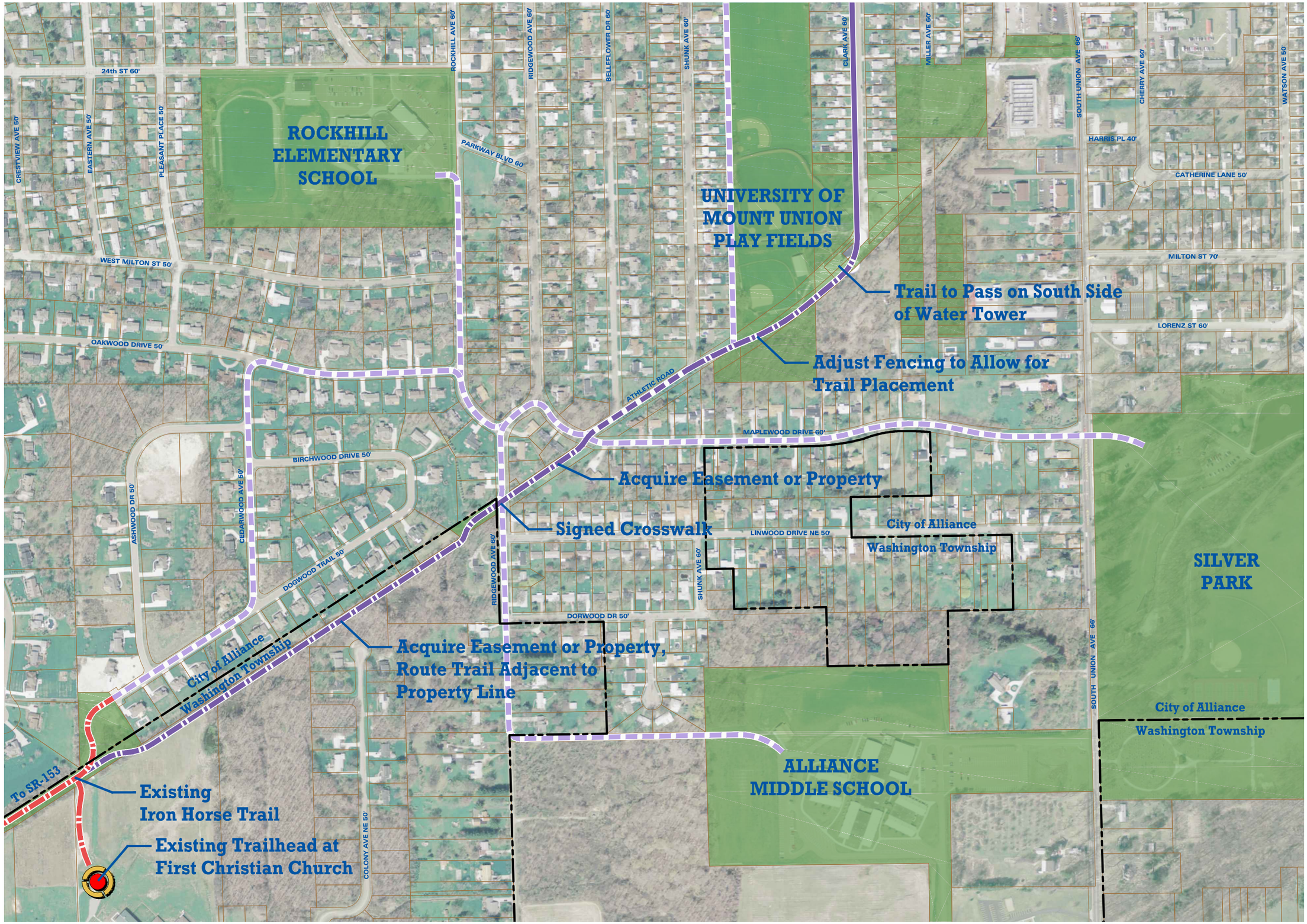

Environmental Design Group
450 Grant Street Phone 330.375.1390
Akron, OH 44311 Fax 330.375.1590
www.envdesigngroup.com

LEGEND

- Possible Trailhead
- Public Lands
- Existing Off-Road Trail
- Possible Iron Horse Trail
- Possible Alternative Trail Route

Trail Route Types

- Off-Road
- Widen Sidewalk
- On-Road
- Municipal Boundary
- Existing Railroad

City of Alliance Iron Horse Trail Plan

Stark County, Ohio

PROJECT NO.:	12-00557-010
DESIGNED BY:	KTL
DRAWN BY:	KTL
CHECKED BY:	GM
DATE ISSUED:	APRIL 2012

NORTH

0 200 400
GRAPHIC SCALE IN FEET

E:\ALLIANCE\12-00557-010\DESIGN\PLAN\BASEMAP.DWG - 1- 5/24/2012 3:08:55 PM

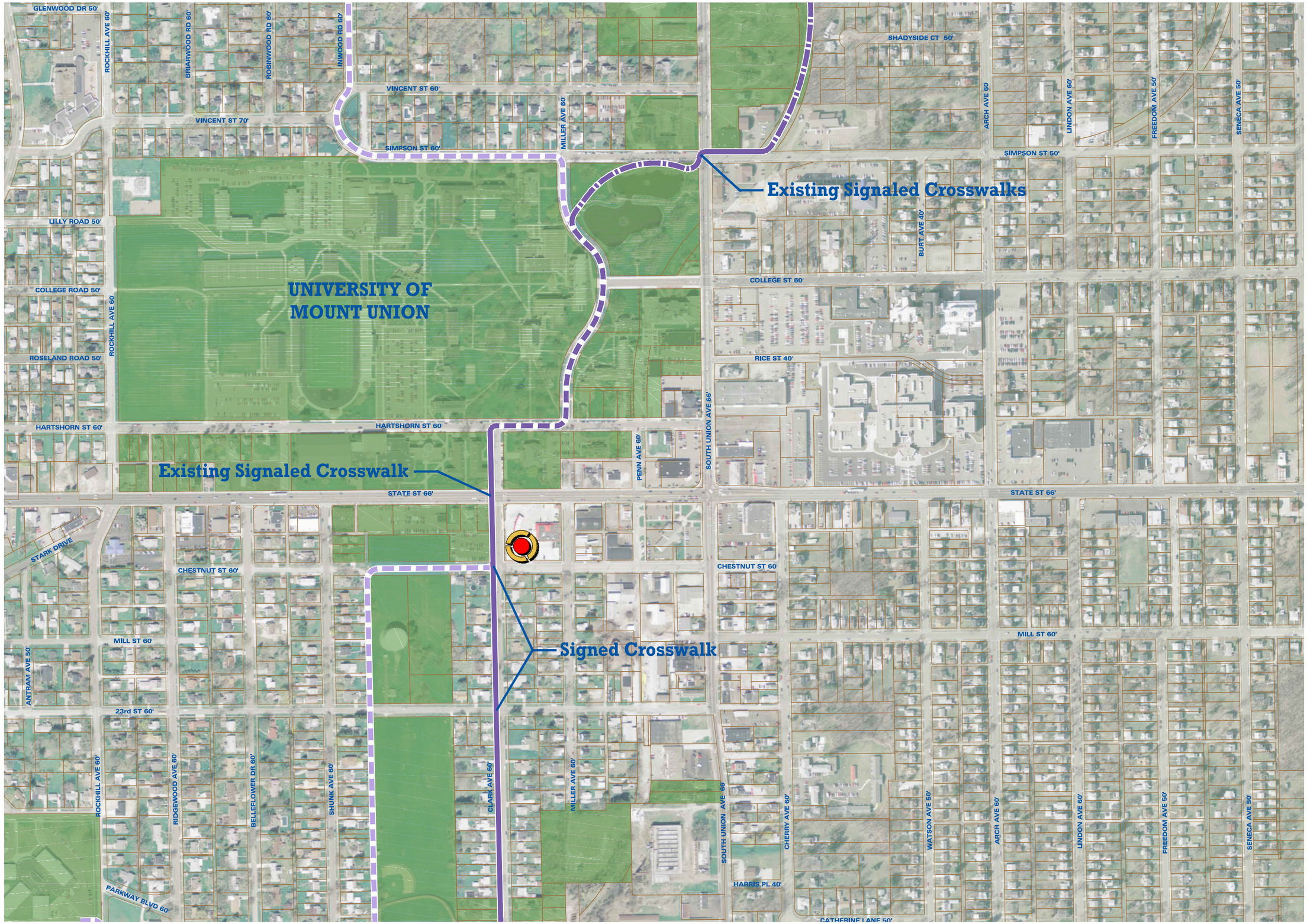

Environmental Design Group
450 Grant Street Phone 330.375.1390
Akron, OH 44311 Fax 330.375.1590
www.envdesigngroup.com

LEGEND

- Possible Trailhead
- Public Lands
- Existing Off-Road Trail
- Possible Iron Horse Trail
- Possible Alternative Trail Route

Trail Route Types

- Off-Road
- Widen Sidewalk
- On-Road

- Municipal Boundary
- Existing Railroad

City of Alliance Iron Horse Trail Plan

Stark County, Ohio

PROJECT NO.:	12-00557-010
DESIGNED BY:	KTL
DRAWN BY:	KTL
CHECKED BY:	GM
DATE ISSUED:	APRIL 2012

NORTH

0 200 400
GRAPHIC SCALE IN FEET

E:\ALLIANCE\12-00557-010\DESIGN\PLAN\BASEMAP.DWG - 2- 5/24/2012 3:08:44 PM

Environmental Design Group
450 Grant Street Phone 330.375.1590
Akron, OH 44311 Fax 330.375.1590
www.envdesigngroup.com

LEGEND

- Possible Trailhead
- Public Lands
- Existing Off-Road Trail
- Possible Iron Horse Trail
- Possible Alternative Trail Route

Trail Route Types

- Off-Road
- Widen Sidewalk
- On-Road

- Municipal Boundary
- Existing Railroad

City of Alliance Iron Horse Trail Plan

Stark County, Ohio

PROJECT NO.:	12-00557-010
DESIGNED BY:	KTL
DRAWN BY:	KTL
CHECKED BY:	GM
DATE ISSUED:	APRIL 2012

NORTH

0 200 400
GRAPHIC SCALE IN FEET

E:\ALLIANCE\12-00557-010\DESIGN\PLAN\BASEMAP.DWG - 3- 5/24/2012 3:08:31 PM

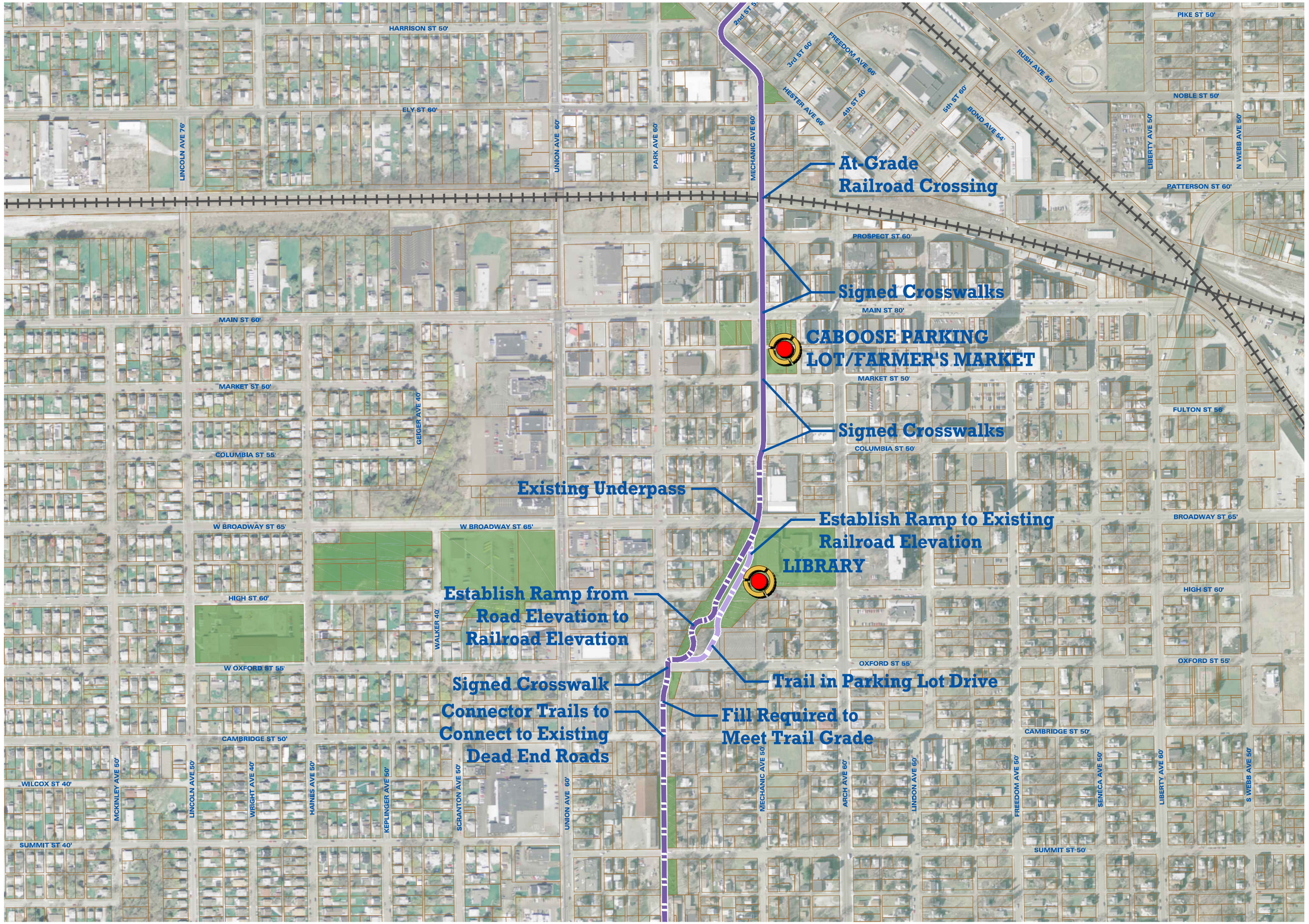

Environmental Design Group
450 Grant Street Phone 330.375.1390
Akron, OH 44311 Fax 330.375.1590
www.envdesigngroup.com

LEGEND

- Possible Trailhead
- Public Lands
- Existing Off-Road Trail
- Possible Iron Horse Trail
- Possible Alternative Trail Route

Trail Route Types

- Off-Road
- Widen Sidewalk
- On-Road

- Municipal Boundary
- Existing Railroad

City of Alliance Iron Horse Trail Plan

Stark County, Ohio

PROJECT NO.:	12-00557-010
DESIGNED BY:	KTL
DRAWN BY:	KTL
CHECKED BY:	GM
DATE ISSUED:	APRIL 2012

NORTH

0 200 400
GRAPHIC SCALE IN FEET

E:\ALLIANCE\12-00557-010\DESIGN\PLAN\BASEMAP.DWG - 4- 5/24/2012 3:08:17 PM

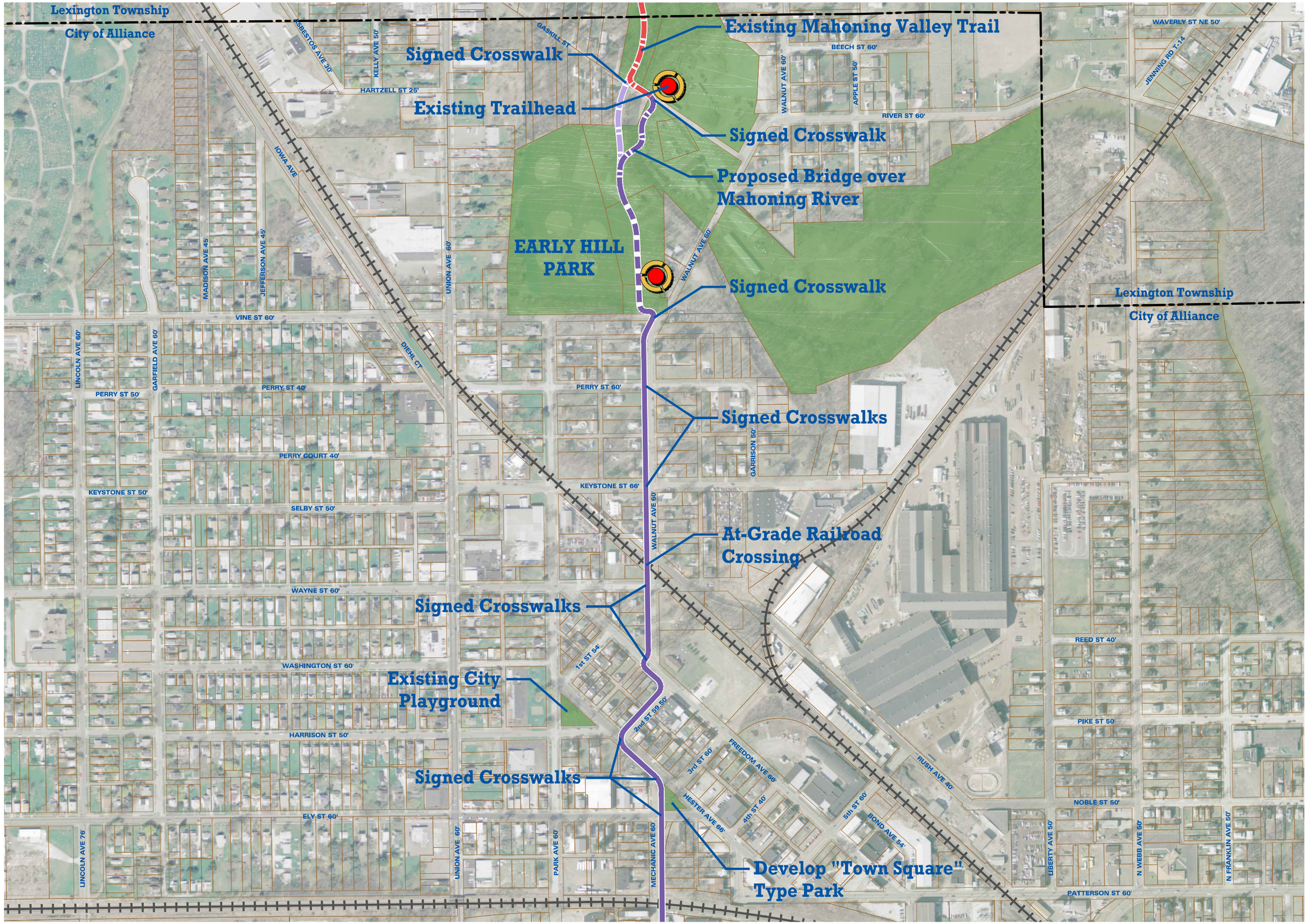

Environmental Design Group
450 Grant Street
Akron, OH 44311
Phone 330.375.1390
Fax 330.375.1590
www.envdesigngroup.com

LEGEND

- Possible Trailhead
- Public Lands
- Existing Off-Road Trail
- Possible Iron Horse Trail
- Possible Alternative Trail Route

Trail Route Types

- Off-Road
- Widen Sidewalk
- On-Road

- Municipal Boundary
- Existing Railroad

City of Alliance Iron Horse Trail Plan

Stark County, Ohio

PROJECT NO.:	12-00557-010
DESIGNED BY:	KTL
DRAWN BY:	KTL
CHECKED BY:	GM
DATE ISSUED:	APRIL

NORTH

0 200 400

GRAPHIC SCALE IN FEET

E:\ALLIANCE\12-00557-010\DESIGN\PLAN\BASEMAP.DWG - 5- 5/24/2012 3:08:03 PM